











LOWER ALUM CREEK WATERSHED JURISDICTIONS

LEGEND

-  Alum Creek Watershed
-  Bexley
-  Columbus
-  Minerva Park
-  Westerville
-  Park/Open Space
-  River
-  Stream
-  Township Boundary
-  County Boundary

POPULATION BY JURISDICTION WITHIN THE LOWER ALUM CREEK WATERSHED

| JURISDICTION | Population | % Total |
|--------------|----------------|---------|
| BEXLEY | 10321 | 4.01 |
| BLENDON TWP | 5645 | 2.19 |
| CLINTON TWP | 1517 | 0.59 |
| COLUMBUS | 187212 | 72.75 |
| GENOA TWP | 9488 | 3.69 |
| MADISON TWP | 130 | 0.05 |
| MIFFLIN TWP | 977 | 0.38 |
| MINERVA PARK | 336 | 0.13 |
| ORANGE TWP | 6767 | 2.63 |
| SHARON | 677 | 0.26 |
| WESTERVILLE | 34260 | 13.31 |
| TOTAL | 257,330 | |

Based on 2000 Census Block data



The information shown on this map is compiled from various sources available to us which we believe to be reliable.

T:\Greenways\Alum Creek\Alum Creek watershed jurs_poster.mxd
Nov 09

